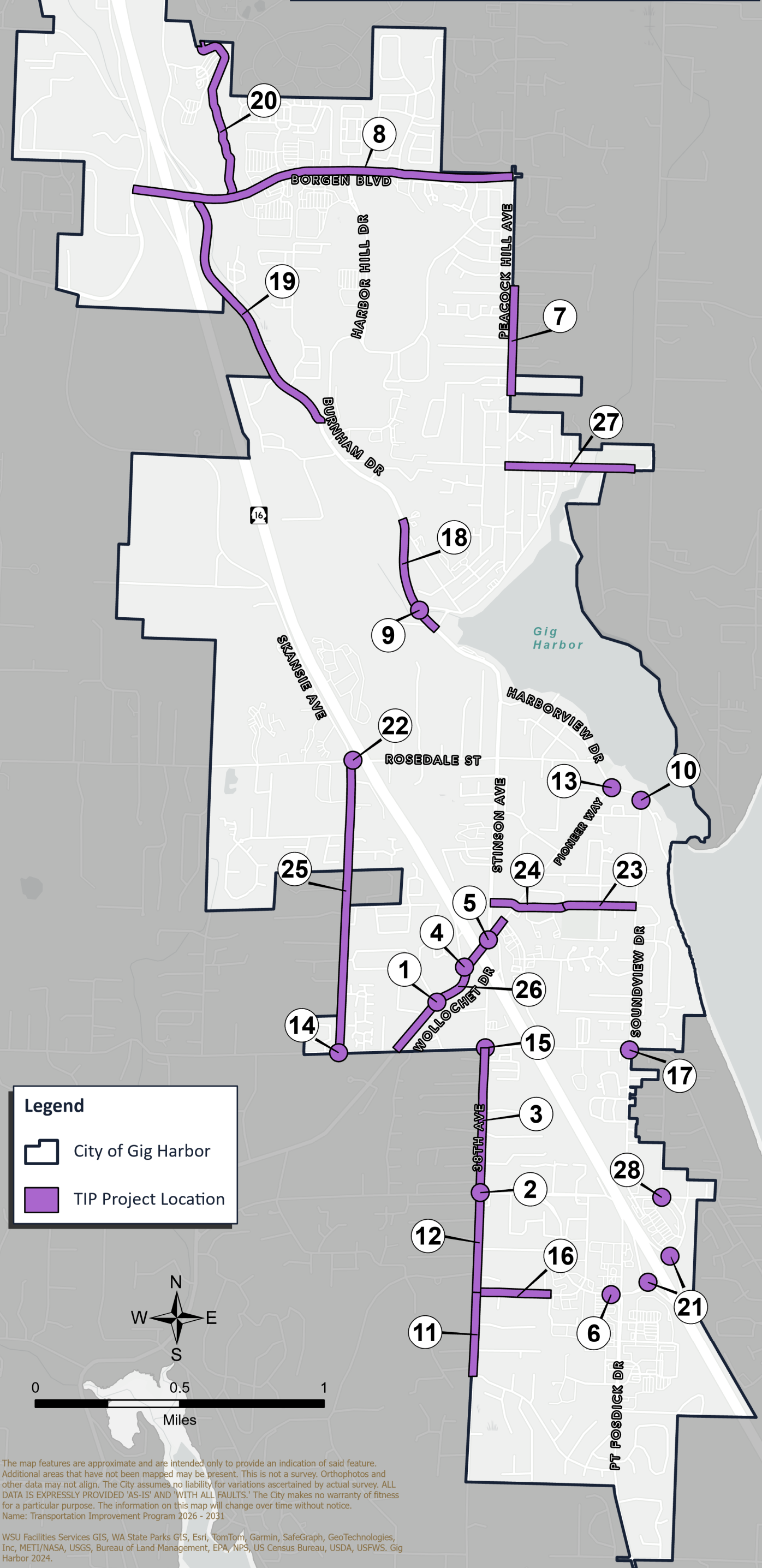





Six-Year Transportation Improvement Program


2026 - 2031

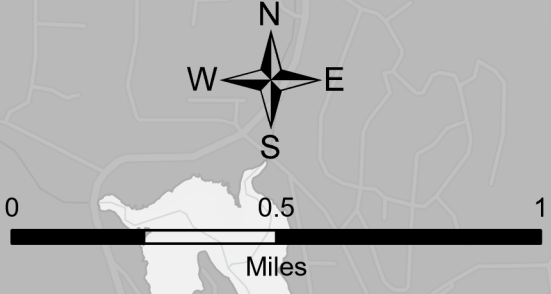


Map ID	Project Name
1	Wagner Way/Wollochet Signal
2	38th Ave./56th St. Roundabout
3	38th Ave. Phase 2 (56th St. to Hunt St.)
4	Wollochet Dr./SR-16 EB off-ramp right turn lane
5	Wollochet Dr./SR-16 WB on-ramp right turn lane
6	Olympic Dr./Pt. Fosdick right turn lane extension
7	Peacock Hill Ave. Half Street Imp. (~300' north of Ringold to ~150' north of 150th St. Ct.)
8	Burnham Dr./Borgen Blvd. Corridor Study
9	Austin St./Harborview Dr. Roundabout
10	Harborview Dr./Soundview Dr. Intersection Improvements
11	38th Ave. Phase 1B (Briarwood Ln. to 50th St.)
12	38th Ave. Phase 1C (50th St. to 56th St.)
13	Harborview Dr./Pioneer Way Intersection Improvements
14	Hunt St./Skansie Ave. Intersection Improvements
15	Hunt St./38th Ave. Intersection Improvements
16	50th St. Ct. Improvements
17	Soundview Dr./Hunt St. Intersection Improvement
18	Burnham Dr. Improvements Phase 1B (N. Harborview Dr. to Eagle's Club)
19	Burnham Dr. Improvements Phase 2 (Harbor Hill Dr. to Borgen Blvd.)
20	Cushman Trail Phase 5A
21	Olympic Dr./SR-16 Intersection Improvements
22	Rosedale St./Skansie Ave. Intersection Improvements
23	Grandview St. Improvements (Soundview Dr. to McDonald Ave.)
24	Grandview St. Improvements (McDonald Ave. to Stinson Ave.)
25	Skansie Ave. Improvements (Rosedale Str. to Hunt St.)
26	Wollochet Dr. Interchange Improvements (Kimball Dr. to Hunt St.)
27	Vernhardson St. (Peacock Hill Ave. to City Limits)
28	Olympic Dr. and Spur to Hollycroft

Legend

 City of Gig Harbor

 TIP Project Location



The map features are approximate and are intended only to provide an indication of said feature. Additional areas that have not been mapped may be present. This is not a survey. Orthophotos and other data may not align. The City assumes no liability for variations ascertained by actual survey. ALL DATA IS EXPRESSLY PROVIDED 'AS-IS' AND 'WITH ALL FAULTS.' The City makes no warranty of fitness for a particular purpose. The information on this map will change over time without notice.
Name: Transportation Improvement Program 2026 - 2031

WSU Facilities Services GIS, WA State Parks GIS, Esri, TomTom, Garmin, SafeGraph, GeoTechnologies, Inc, METI/NASA, USGS, Bureau of Land Management, EPA, NPS, US Census Bureau, USDA, USFWS. Gig Harbor 2024.